






- ZONING LEGEND**
-  A-1/R-1 AGRICULTURAL / RESIDENTIAL DISTRICT
 -  C-1 INDUSTRIAL DISTRICT
 -  I-1 INDUSTRIAL DISTRICT
 -  CORPORATION (NO TWP. ZONING)
 -  ZONING BOUNDARY LINE

UNION TOWNSHIP, MERCER COUNTY, OHIO
ZONING DISTRICT MAP
 SCALE: 1" = 1,600'

ESTABLISHED: 06/31/1987
 REVISED: 12/31/1991

Drawn By: CRH 06/02/11



CERTIFICATE OF COPY

I, Matt Grundem, Fiscal Officer of the Union Township Board of Trustees, hereby certify that the attached zoning map is a true and accurate copy of the current zoning map of Union Township Mercer County, Ohio. The attached map incorporates all amendments to the Board of Trustees to the date of this certification.

Dated: 1/24/2017

Matt Grundem
 Matt Grundem, Fiscal Officer

SCALE: 1" = 1,900'
 ZONING DISTRICT MAP
 UNION TOWNSHIP, MERCER COUNTY, OHIO

COMPILED BY THE
 COMMISSIONERS OF THE ZONING
 DISTRICT BOARD
 UNION TOWNSHIP, OHIO
 JANUARY 2017